

1ST READING 5-24-05
2ND READING 5-31-05
INDEX NO. _____

MR-2005-044
John Wise

ORDINANCE NO. 11691


AN ORDINANCE CLOSING AND ABANDONING A PORTION OF THE EASTERN UNOPENED RIGHT-OF-WAY OF THE 1100 BLOCK OF NEW PINEVILLE ROAD, MORE PARTICULARLY DESCRIBED HEREIN AND AS SHOWN ON THE MAP ATTACHED HERETO AND MADE A PART HEREOF BY REFERENCE.


SECTION 1. BE IT ORDAINED BY THE CITY COUNCIL OF THE CITY OF CHATTANOOGA, TENNESSEE, That there be and is hereby closed and abandoned a portion of the eastern unopened right-of-way of the 1100 block of New Pineville Road, more particularly described below and as shown on the map attached hereto and made a part hereof by reference:

To find the point of beginning start at the northwest corner of 126G-B-001, thence southwest some 110 feet to the northwest corner of the eastern unopened right-of-way, thence southeast some 73 feet to the west line of 126G-B-001, thence southwest along the west line of said parcel some 435 feet, thence northwest some 62 feet, thence northeast some 433 feet to the northwest corner of said right-of-way, the point of beginning. Said right of way separates 126G-B-001 from the east line of the 1100 block of New Pineville Road. Tax Map 126G-B-001.

SECTION 2. BE IT FURTHER ORDAINED, That this Ordinance shall take effect two (2) weeks from and after its passage.

PASSED on Second and Final Reading
May 31, 2005.


CHAIRPERSON

APPROVED: DISAPPROVED: _____
DATE: June 3, 2005

MAYOR

CHATTANOOGA - HAMILTON COUNTY REGIONAL
PLANNING AGENCY

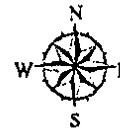


CHATTANOOGA

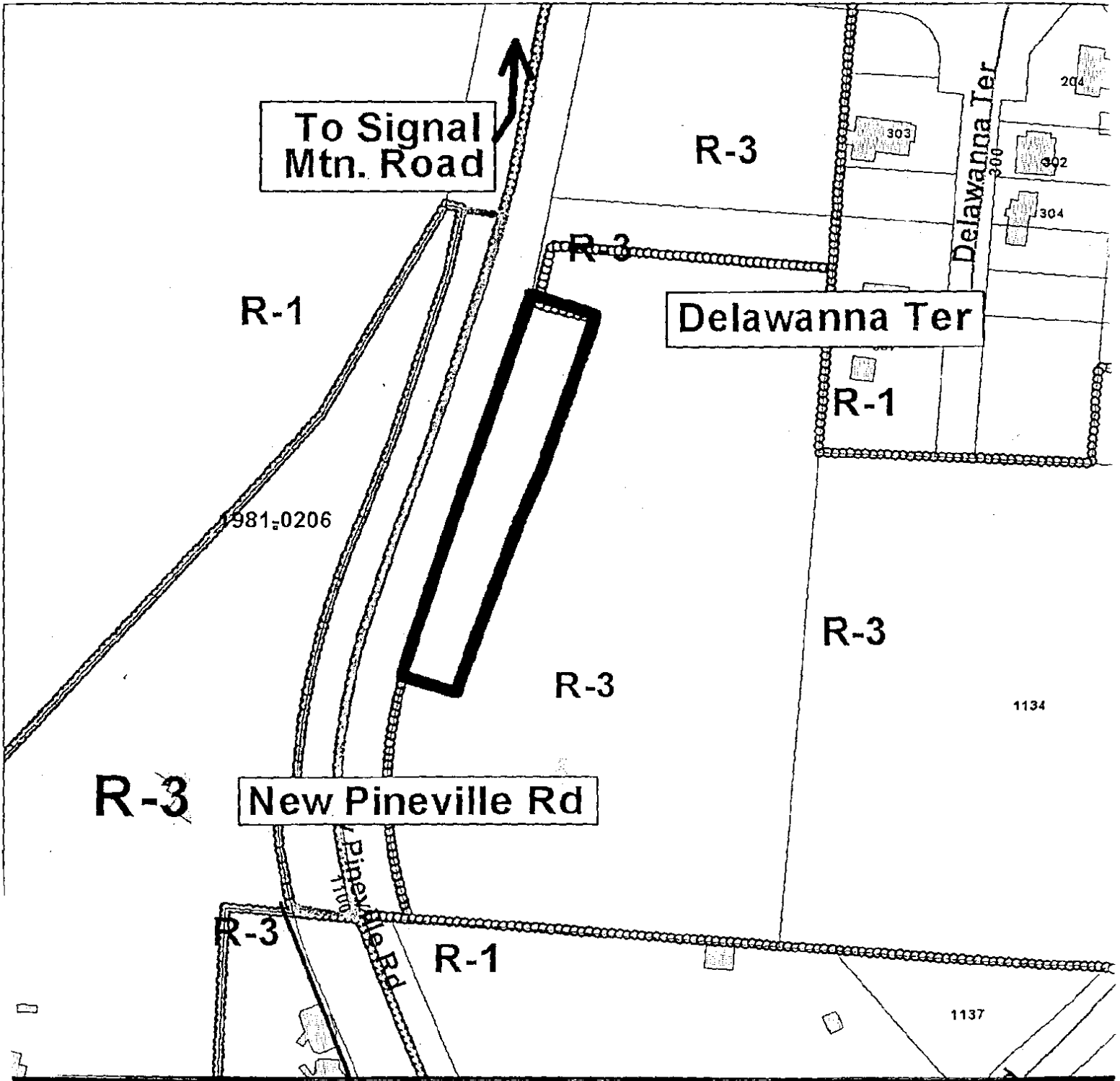
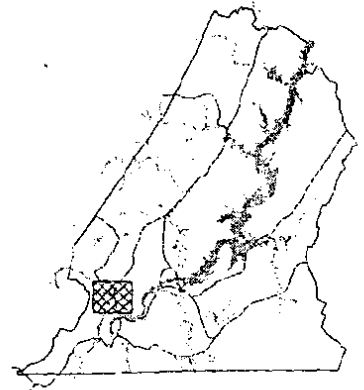
CASE NO.: 2005-0044

PC MEETING DATE: 4/11/2005

MR ABANDON STREET R-O-W



1 in. = 150.0 feet



PLANNING COMMISSION RECOMMENDATION FOR CASE NO. 2005-044: Approve, subject to approval of City Engineer and all public utilities.